

# TRAVEL PLAN TO CHERRAPUNJI (SOHRA)



**WHERE THE CLOUDS DESCEND, THE WATERFALLS THUNDER  
AND EVERY DROP TELLS A STORY.....**



# CHERRAPUNJI (SOHRA)

Cherrapunji, locally known as Sohra is a town in Meghalaya, India, renowned as one of the wettest places on Earth, holding world records for highest annual and monthly rainfall. Perched on a plateau in the East Khasi Hills at roughly 1,484 meters, it is famous for dramatic waterfalls, mist covered landscapes, living root bridges and its unique matrilineal Khasi culture.

# VISIT PLACES IN CHERRAPUNJI (SOHRA)

## TOP WATERFALL & VIEWPOINTS

- NOHKALIKAI FALLS
- SEVEN SISTER FALLS  
(NOHSNGITHIANG FALLS)
- DAINTHLEN FALLS
- KYNREM FALLS
- WEI SAWDONG FALLS

## CAVES & NATURAL WONDERS

- MAWSMAI CAVE
- ARWAH CAVE
- DOUBLE DECKER LIVING ROOT BRIDGE
- MAWMLUH CAVE



## PARK & SCENIC SPOTS

- ECO PARK
- GARDEN OF CAVES
- THANGKHARANG PARK
- MAWKDOK DYMPEP VALLEY VIEWPOINT



# NOHKALIKAI FALLS

Nohkalikai Falls, located near Cherrapunji in Meghalaya, is India's tallest plunge waterfall, cascading 340 meters (1,115 feet) into a vibrant, seasonal turquoise green pool. Surrounded by lush green cliffs, this iconic, rain fed attraction offers a dramatic, misty view, particularly during the monsoon season.





## SEVEN SISTERS FALLS (NOHSNGITHIANG FALLS)

The Seven Sisters Waterfall (or Nohsngithiang Falls) is one of India's tallest waterfalls, located near Mawsmai village in the East Khasi Hills district of Meghalaya. It is a spectacular seven segmented cascade with a total height of 315 meters (1,033 feet) that flows over limestone cliffs, primarily during the monsoon season.

## DAINTHLEN FALLS


Dainthlen Falls (or Dain Thlen Falls) is a popular, scenic waterfall located near Sohra (Cherrapunji) in the East Khasi Hills district of Meghalaya, India. It is renowned for its dramatic, wide stream that plunges over a cliff into a deep, lush gorge.



## KYNREM FALLS

Kynrem Falls is a spectacular three tiered waterfall located within the Thangkharang Park, about 12 kilometres from Cherrapunji (Sohra) in the East Khasi Hills district of Meghalaya, India. Standing at a height of 305 metres (1,001 feet), it is recognized as the 7th highest waterfall in India.





## WEI SAWDONG FALLS

Wei Sawdong Falls, located near Cherrapunji (Sohra) in Meghalaya's East Khasi Hills is a stunning, three tiered waterfall known for its crystal clear turquoise waters and lush, secluded surroundings. The name translates to "square shaped pool," highlighting its unique tiered structure, often accessed via a challenging, steep 15-45 minute trek.

## MAWSMAI CAVE

Mawsmi Cave, located near Cherrapunji (Sohra) in Meghalaya, is a popular 150-meter long limestone cave known for its stunning, illuminated stalactite and stalagmite formations. As one of the most accessible caves in the region, it offers a thrilling, beginner-friendly underground experience featuring narrow passages and ancient fossils, ideal for a quick 30–45 minute exploration.



## ARWAH CAVE

Arwah Cave (or Arwah Caves) is a renowned limestone cave system located in the East Khasi Hills district of Meghalaya, India, near the town of Sohra (Cherrapunji). Known for its extensive fossil records and stunning stalactite and stalagmite formations, it is considered one of the must visit, accessible adventure spots in the region.



# DOUBLE DECKER LIVING ROOT BRIDGE

The Double Decker Living Root Bridge, located in the village of Nongriat in Meghalaya, India is a unique bioengineering marvel and a prominent tourist attraction in the East Khasi Hills district. It is considered a "must see" destination, recognized as the only one of its kind in the world, where two bridges are stacked one over the other crafted from the roots of the Indian Rubber Tree (*Ficus elastica*).



## MAWMLUH CAVE

Mawmluh Cave, locally known as Krem Mawmluh, is a renowned limestone cave situated near Cherrapunji (Sohra) in the East Khasi Hills district of Meghalaya, India. It is internationally significant for its role in geological history, particularly regarding Earth's climate change, and is a popular destination for caving enthusiasts.



## ECO PARK

An eco park is a large, environmentally conscious outdoor space designed to blend nature conservation with recreation. These parks often feature renewable energy, green construction, biodiversity protection and sustainable practices like recycling. They serve as recreational spots with gardens, waterbodies and educational zones.

## GARDEN OF CAVES

The Garden of Caves locally known as Ka Bri Ki Synrang (or Mawdngong Park) is a serene natural eco park located near Laitmawsiang in the East Khasi Hills district of Meghalaya, India. Inaugurated in 2010, this 2.5 hectare site is renowned for its combination of small, explorable caves, multiple waterfalls and dense forests, making it a "hidden gem" compared to more popular spots in the Cherrapunji (Sohra) circuit.



## THANGKHARANG PARK

Thangkharang Park is a renowned, scenic nature park located near Cherrapunji (Sohra) in the East Khasi Hills district of Meghalaya, India. Managed by the State Forest Department, this 100-acre park is popular for its panoramic views of the Bangladesh plains, exotic flora, and proximity to major waterfalls.



## MAWKDOK DYMPEP VALLEY VIEWPOINT

The Mawkdok Dympep Valley Viewpoint is a premier tourist destination located in the East Khasi Hills of Meghalaya, offering sweeping, panoramic views of a lush, V-shaped canyon. Located on the highway between Shillong and Cherrapunji (Sohra), it is a popular pit stop especially known for its high altitude, dramatic scenery and adventure activities.





TRAVEL TO CHERRAPUNJI, WHERE EVERY DROP WASHES YOUR SOUL...

THANK YOU....